


University of Durham



Geology, 1970-73



PhotobookSHOP




R J Arculus, Dr. A Peckett, Dr. J A Winchester, A Gowland, G K Westbrook, J P Woodman, Dr. J Sunderland, R G Hardy, I Smith
 Dr. R W Backhouse, J Patsey, P Kearey, P Maguire, E M Himsworth, O T Akincl, J L Knight, K J A Wills, D L Hodgson, B I R Haigh
 J D Clark, G M Reeves, A J Barlow, T W Carbin, A D Bailey, M F Potter, M R Towersey, S A Moorby, J H F Sedman, M A Pawson, G Bastow
 C E Connolly, N J Mateer, S A Shackleton, B R Byrom, K Atkinson, M R Green, W Riley, L M Wilkins, R S Gollop, A E Cobb
 R L I Langford, D W Allen, A W Owen, K A Lam, D Atkinson, M F J McCormack, P A Morton, B Horsfield, K M Baxter, A M Duncan, Dr. G A L Johnson
 Dr. G J Borradaile, Dr. J G Holland, Dr. G. Larwood, Dr. D M Hirst, Dr. P B Attewell, Dr. J. Watson, Prof. M H P Bott, Mr. R Phillips, Dr. R K Taylor, Dr. C H Emeleus,
 Dr. R E Long, Dr. I W Farmer
 B Leach, B C Lynn, R C Smith, J E Bewick, G R Colley, W J Birch, C A Spratling, S L Kirkwood, C R Ransome, H W Wiffen


**DEPARTMENT OF GEOLOGICAL SCIENCES
 STAFF, FINAL YEAR RESEARCH AND FINAL YEAR HONOURS STUDENTS
 1972-73**



Hutton's unconformity
55° 55' 51" 2° 19' 7"



Whitley Bay, 14 March 1971
54° 4' 25" 1° 27' 38"



Burrell's Qy, 13 March 1971
54° 33' 23" 2° 30' 4"




Winch Bridge, 15 March 1971
54° 38' 39" 2° 8' 51"



High Force, 15 March 1971
54° 39' 2" 2° 11' 13"




Maulds Meaburn Qy, 13 March 1971
54° 30' 39" 2° 33' 44"



Whitley Bay, 14 March 1971
54° 4' 25" 1° 27' 38"



Brosterley, 12 March 1971,
54° 43' 26" 1° 56' 53"



Scoberry-Winch Bridge, 15 March 1971
54° 38' 39" 2° 8' 51"



Wasdale Crag, 14 March 1971, 54° 28' 8" 2° 41' 5"

Marsden Bay, 16 March 1971, 54° 58' 33" 1° 22' 23"



Tunstall Hills, 54° 52' 42" 1° 23' 0"



Roseberry Topping, 17 March 1971
54° 30' 22" 1° 6' 37"



Saltburn ammonite,
54° 35' 10" 0° 58' 4"



King's Head, 54° 30' 26" 1° 7' 15"





Shap, 54° 28' 7" 2° 41' 11"





Gairloch, Easter 1972, 57° 44' 16" 5° 37' 11"



Pool House Hotel, 57° 46' 0" 5° 36' 11"



57° 44' 16"
5° 37' 12"




57° 44' 13" 5° 37' 21"



Assynt, Easter 1973, 55° 59' 17" 3° 24' 13"



55° 59' 18" 3° 24' 8"



Laxford Bridge, 58° 22' 54" 5° 1' 59"



Kylesku
Ferry
58° 15' 27"
5° 1' 4"

Loch Beag, 58° 12' 55" 4° 56' 21"



Laxford Bridge, 58° 22' 47" 5° 3' 51"



Inchnadamph Hotel, 58° 8' 57" 4° 58' 20"





58° 8' 13" 4° 53' 11"



58° 8' 13" 4° 53' 11"

Conival, 58° 8' 9" 4° 53' 0"



Ullapool River
57° 54' 33" 5° 6' 57"






Conival, 58° 8' 13" 4° 53' 11"



River Oykel, 58° 7' 38" 4° 52' 53"




58° 8' 34" 4° 53' 17"



Kylesku Ferry 58° 15' 27" 5° 1' 4"

Kylesku Ferry 58° 15' 27" 5° 1' 4"



Graduation, 1974



Congregations held in the Great Hall of the Castle, Durham, Friday, 6 July, 1973



In Geology	
CLASS I	
Owen, Alan W.	Grey
CLASS II, DIVISION I	
Byrom, Beryl R.	Trevelyan
Carbin, Trevor W.	Van Mildert
Cobb, Alan E.	Grey
Duncan, Angus M.	University
Gollop, Roger S.	Van Mildert
Horsfield, Brian	St. Cuthbert's
Langford, Richard L.	University
Moorby, Stewart A.	Hatfield
Sedman, John H. F.	Hatfield
CLASS II, DIVISION II	
Atkinson, Dorothy	St. Cuthbert's
Atkinson, Kenneth	Grey
Bastow, Gillian	St. Aidan's
Baxter, Keith M.	University
Connolly, Cheryl E.	St. Aidan's
Green, Martin R.	Hatfield
McCormack, Malcolm F. J.	St. Cuthbert's
Morton, Patricia A.	St. Mary's
Riley, William	Van Mildert
Shackleton, Sarah A.	Trevelyan
Wilkins, Linda M.	St. Mary's
CLASS III	
Mateer, Niall	Grey
Threlfall, Roger C.	Grey
In Botany and Geology	
CLASS II, DIVISION II	
Lam, Kam A.	St. Aidan's
In Chemistry and Geology	
CLASS II, DIVISION I	
Pawson, Margaret A.	Trevelyan
CLASS III	
Barlow, Andrew J.	St. Cuthbert's
In Geology and Physics	
CLASS II, DIVISION I	
Bailey, Alan D.	Hatfield



0 245078 245094